
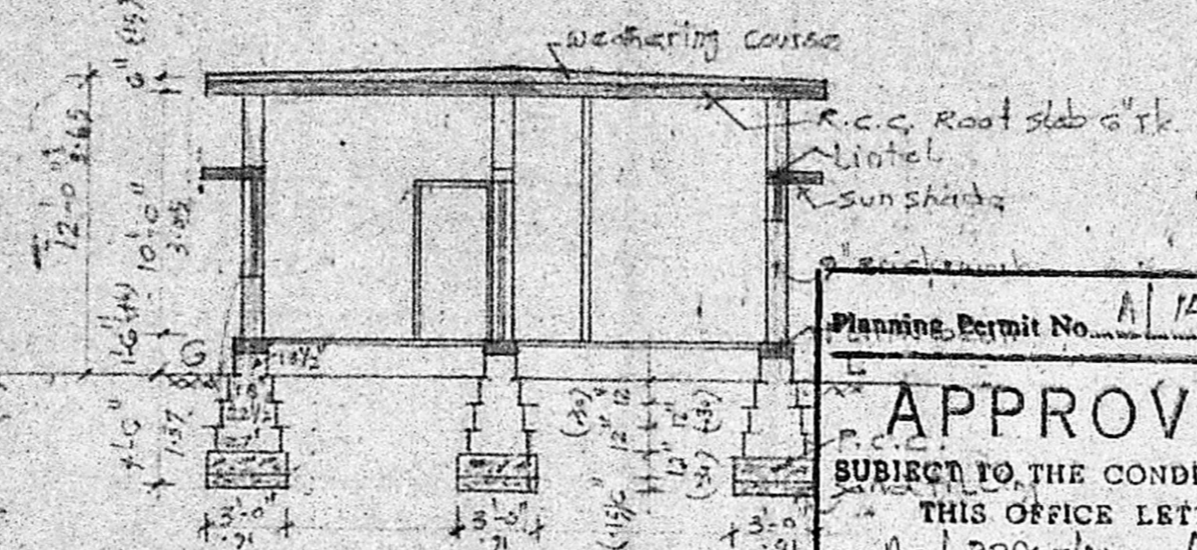


PLAN SHOWING THE PROPOSED RESIDENTIAL BUILDING  
 IN T.S. NO 7/15 RT. BLOCK NO 9 AT ANDAVAR NAGAR  
 IV<sup>th</sup> STREET, PULIYUR VILLAGE KODAMBAKKAM  
 MADRAS 24 CORP. DN NO 110 SCALE: 1" = 8'-0" (1:100)



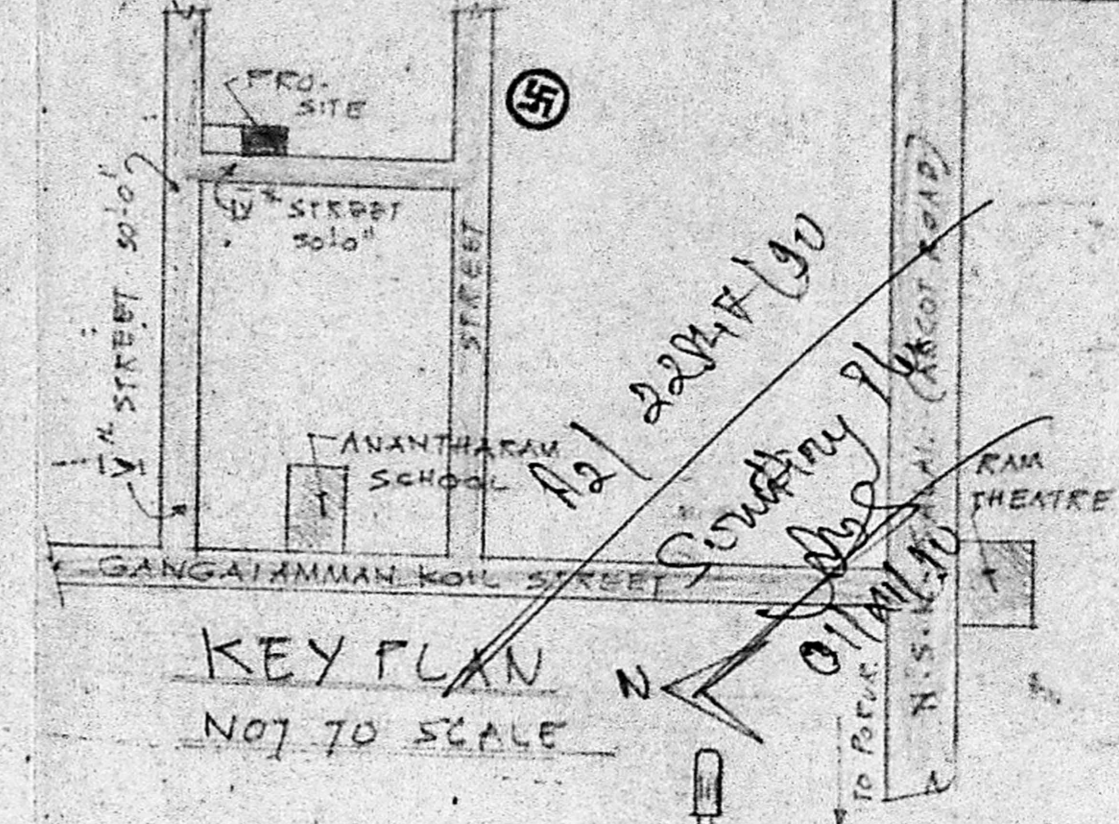
FRONT ELEVATION



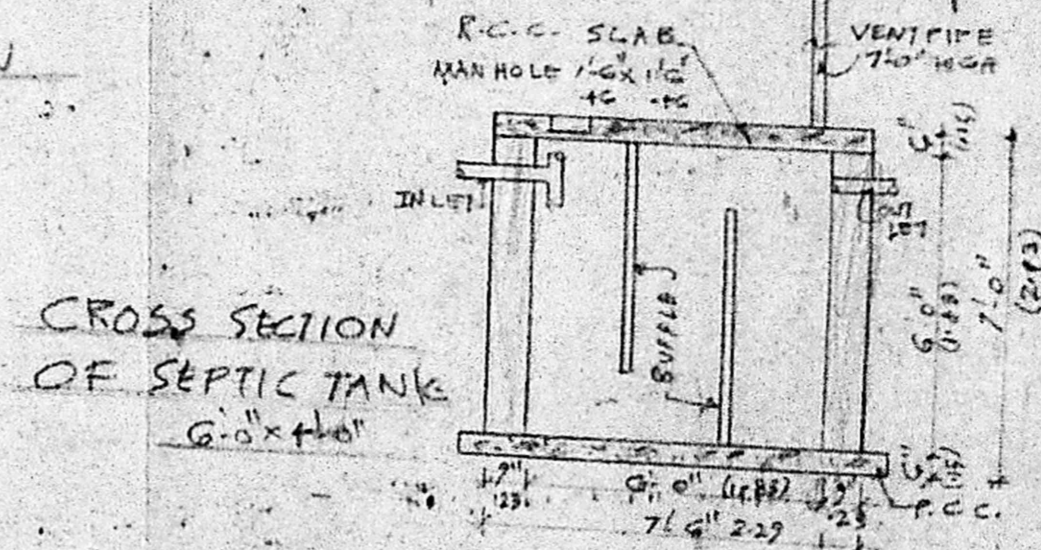
SECTION ON A-A

Planning Permit No. A/1460/30  
**APPROVED**  
 SUBJECT TO THE CONDITIONS IN  
 THIS OFFICE LETTER.  
 No. A2/2284/30 Date 6.XI.30  
 o/c S. Jayara 6.11.90  
 FOR MEMBER SECRETARY  
 MADRAS METROPOLITAN  
 DEVELOPMENT AUTHORITY  
 MADRAS - 600 008.

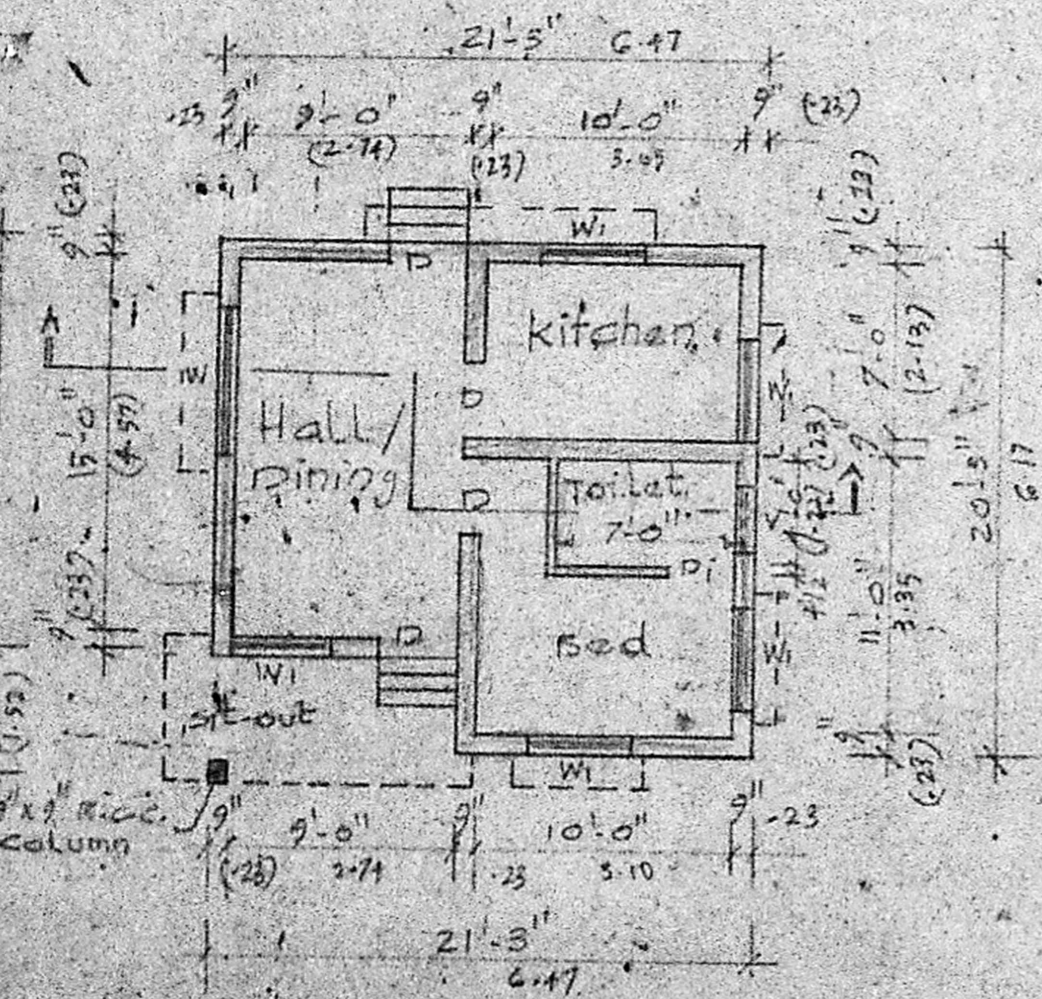
CROSS SECTION OF WELL



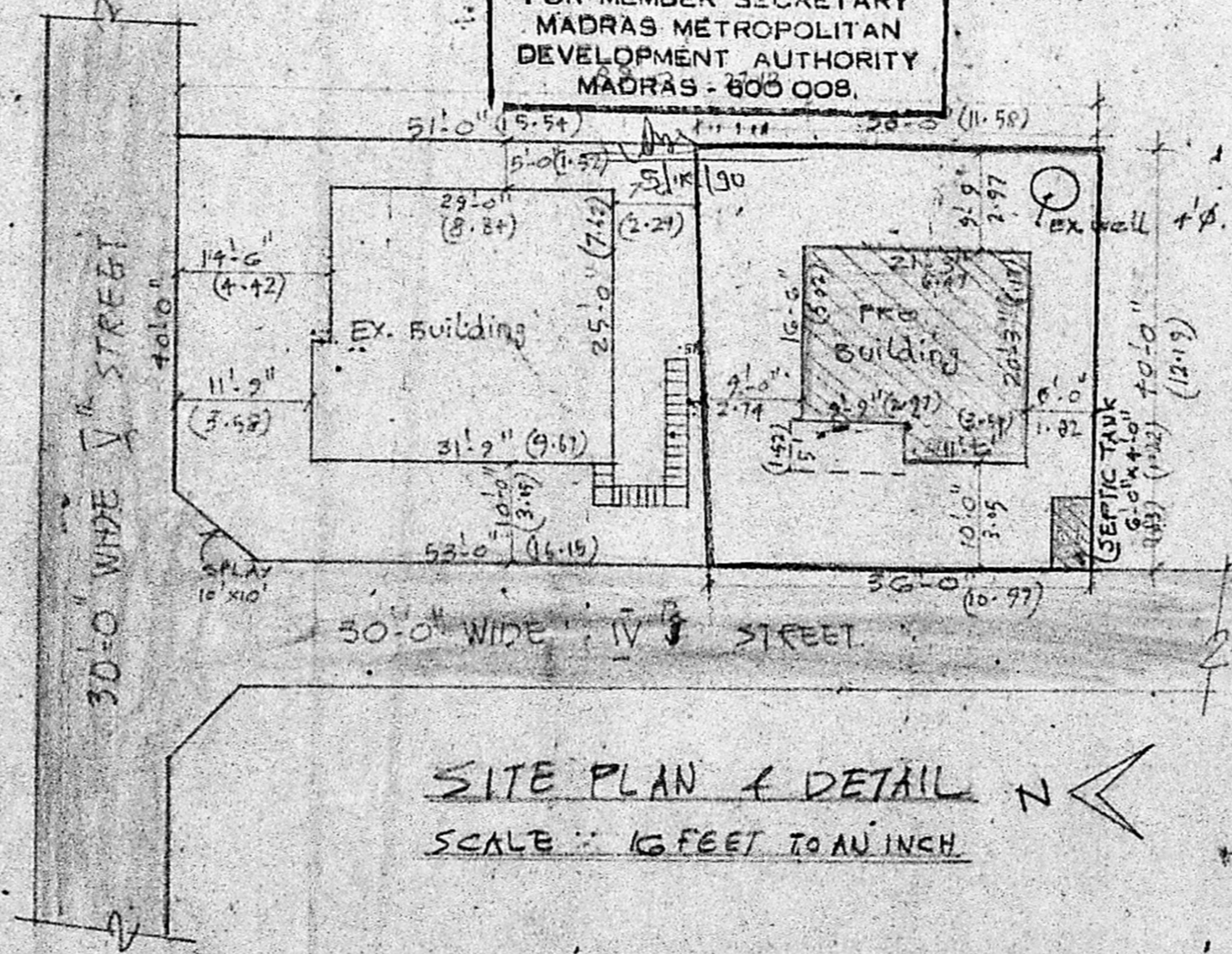
KEY PLAN NOT TO SCALE



CROSS SECTION OF SEPTIC TANK



GROUND FLOOR PLAN



SITE PLAN & DETAIL SCALE: 1/8 FEET TO AN INCH

- REFERENCE
- D - DOOR - 3'-0" X 6'-6" 0.91 X 1.98
  - W - WINDOW - 4'-0" X 4'-0" 1.22 X 1.22
  - WI - DOOR - 4'-0" X 4'-0" 1.22 X 1.22
  - V - VENTILATOR - 2'-6" X 1'-6" 0.76 X 0.46

- PROPOSED
- ROAD
- SITE UNDER REFERENCE

S. S. Srinivasan  
 OWNER

*K. Venugopal*  
 K. VENUGOPAL  
 ABE (Rtd)  
 CONSULTING CIVIL ENGINEER  
 LICENSE SURVEYOR CLASS I  
 CORPORATION OF MADRAS  
 LICENSED SURVEYOR  
 KODAMBAKKAM AREA